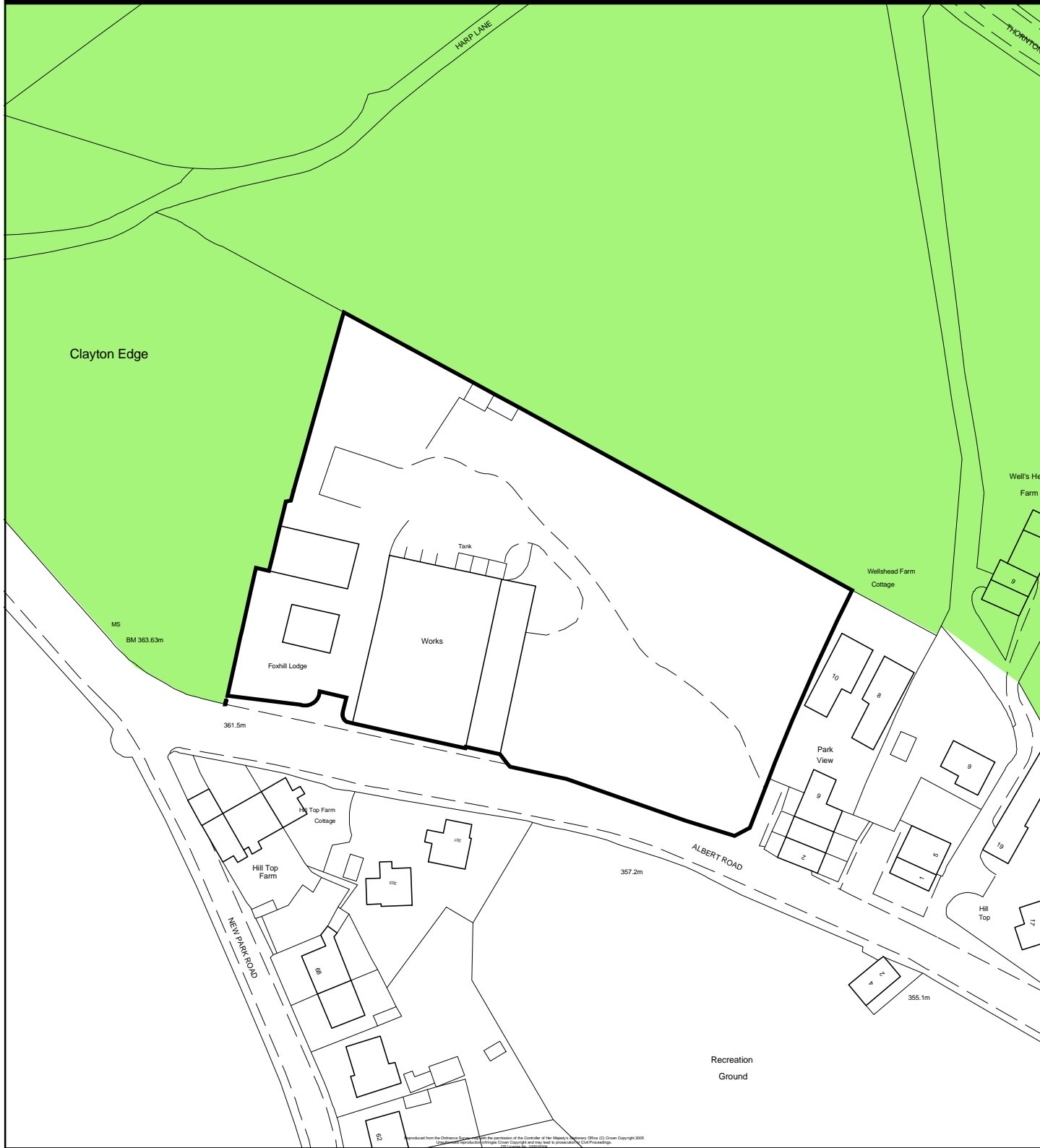





# Replacement Unitary Development Plan for the Bradford District Post Inquiry Modifications



Mod. reference <b>MOD/BS/E/5</b>	Scale. <b>1:1,250</b>	<b>Key.</b>  Former Employment Site BS/E1.10 to be Allocated as Phase 1 Housing Site. Site Ref. BS/H1.42   Revised Deposit UDP Green Belt
Site reference <b>SOM/BS/H1/295</b>	Site Area. <b>0.95 Ha</b>	
Address <b>Albert Road, Queensbury, Bradford.</b>	OS Grid Ref. <b>SE 0930NE</b>	
 <b>NORTH</b>		© Crown copyright. All rights reserved. City of Bradford Metropolitan District Council 100019304